

# CITY OF ATLANTA



## DEPARTMENT OF TRANSPORTATION

Mayor Keisha Lance Bottoms

Department of Transportation Commissioner, Josh Rowan, PE



## Public Information Agenda

Multimodal Improvements to Adams Drive and Marietta Boulevard (FC10451, Moores Mill Road Multimodal Roadway Extension and Transit Layover Facility)

June 23<sup>rd</sup>, 2021, 6:30 PM

- ▶ Virtual Meeting Etiquette
- ▶ Welcome and Introductions
- ▶ Project Overview Presentation
- ▶ Feedback/Comment Cards
- ▶ Closing



# Virtual Meeting Etiquette



- ▶ Your microphone has been muted to avoid any background noise.
- ▶ Participants are reminded to conduct themselves with the same decorum and standards of behavior appropriate for any public meeting or hearing.
- ▶ We will address questions/comments in the chat during the presentation.
- ▶ All other questions/comments can be submitted via your comment cards.
  - ▣ [ATLDOT@AtlantaGa.gov](mailto:ATLDOT@AtlantaGa.gov)
- ▶ If you miss any details during the presentation, it will be posted to the project web site.
  - ▣ [WWW.RenewAtlantaBond.com](http://WWW.RenewAtlantaBond.com)





# Welcome and Introductions

- ▶ Council Member District Nine – Dustin Hillis
- ▶ ATLDOT Project Manager – Greg Holder
- ▶ Consultant Team - CDM Smith, Inc.
  - ❑ David Webb, PE, PMP
  - ❑ Rakeem Jackson, PE
  - ❑ Chuck Deeb, PE, LEED® AP





# Project Overview

- ▶ History
- ▶ Progress
  - ❑ Alternatives Analysis
  - ❑ Traffic Study
- ▶ Recommendations Overview
  - ❑ Improvements on Adams Drive and Marietta Boulevard
  - ❑ 2 proposed traffic signals on Marietta Boulevard
- ▶ Next Steps



# Project History



## ► Brief History

- ❑ Moores Mill Road extended from Bolton Road to Marietta Boulevard as part of Publix Development
- ❑ Project funding – Local and Federal Funds
- ❑ Previous Public Involvement - Bolton/Moores Mill LCI





# Project History



## ► Project Purpose

- ❑ Improve pedestrian, bicycle, and vehicle access, mobility, operations and safety between the Bolton/Adams Crossing neighborhoods, businesses and transit stops in the Marietta Boulevard Area.
- ❑ Connect Whetstone Creek Trail to MARTA Transit Layover Facility
- ❑ Provide accessible crossings of Marietta Boulevard for improved transit access





# Project Progress

## ► Alternatives Analysis

- ❑ Alternatives considered:
  - ❑ Re-align Adams to intersect Moores Mill Road and Marietta Boulevard
  - ❑ Roadway connection with intersections at Adams Drive at Moores Mill Road
  - ❑ Signals at Adams Drive/Marietta Boulevard and Moores Mill Road/Marietta Boulevard
- ❑ Evaluation: Project Goals, Construction and Right-of-Way costs





# Project Progress

## ► Traffic Study Findings

- ❑ Recommends construction of Traffic Signals at Adams Drive and Moores Mill Road on Marietta Boulevard.
- ❑ Proposed improvements will have minimal impact on traffic operations in the project area.

DEPARTMENT OF TRANSPORTATION  
CITY OF ATLANTA

### TRAFFIC ENGINEERING REPORT

For the intersection of:

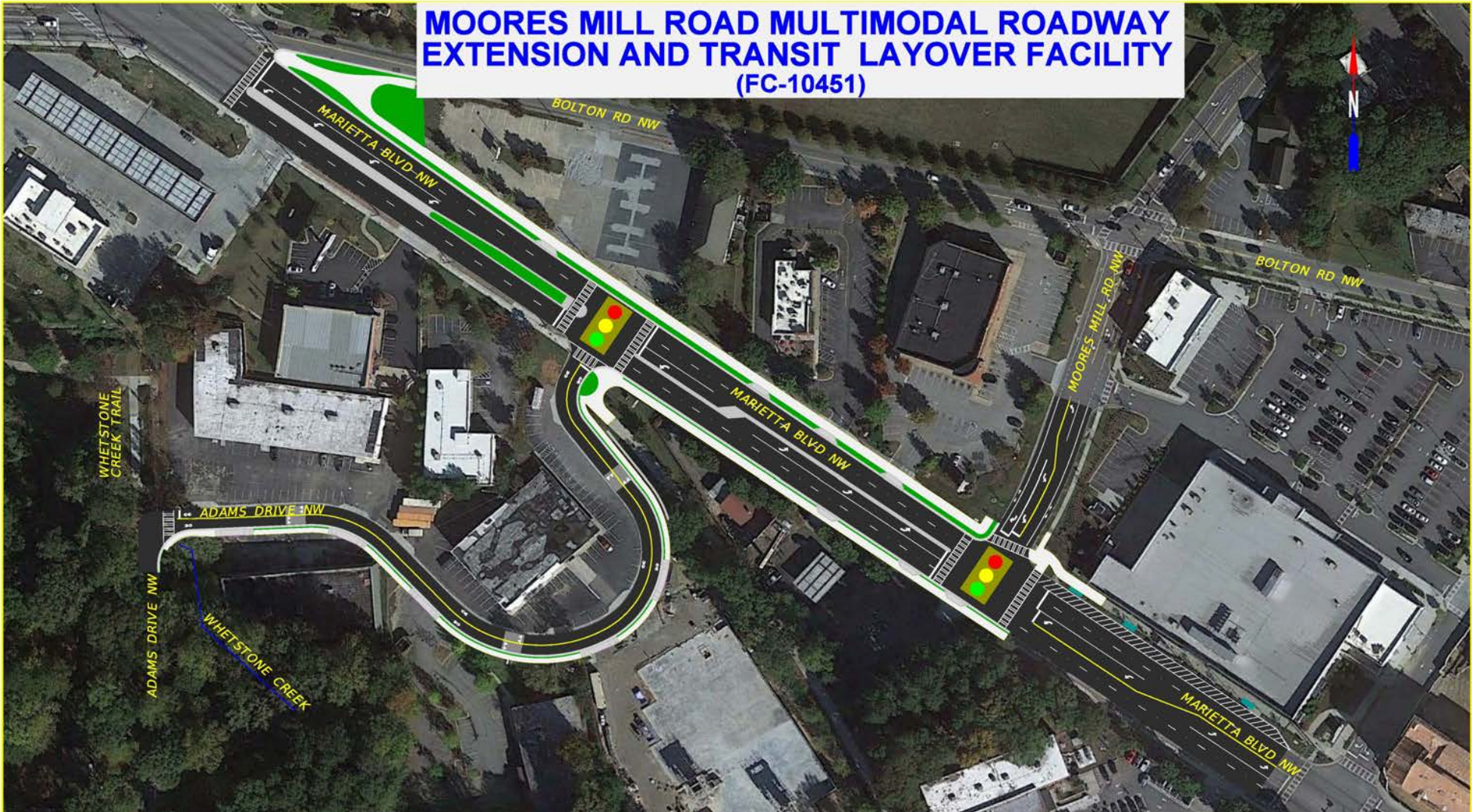
Marietta Boulevard and Moores Mill Road

In the City of Atlanta





# Recommended Alternative

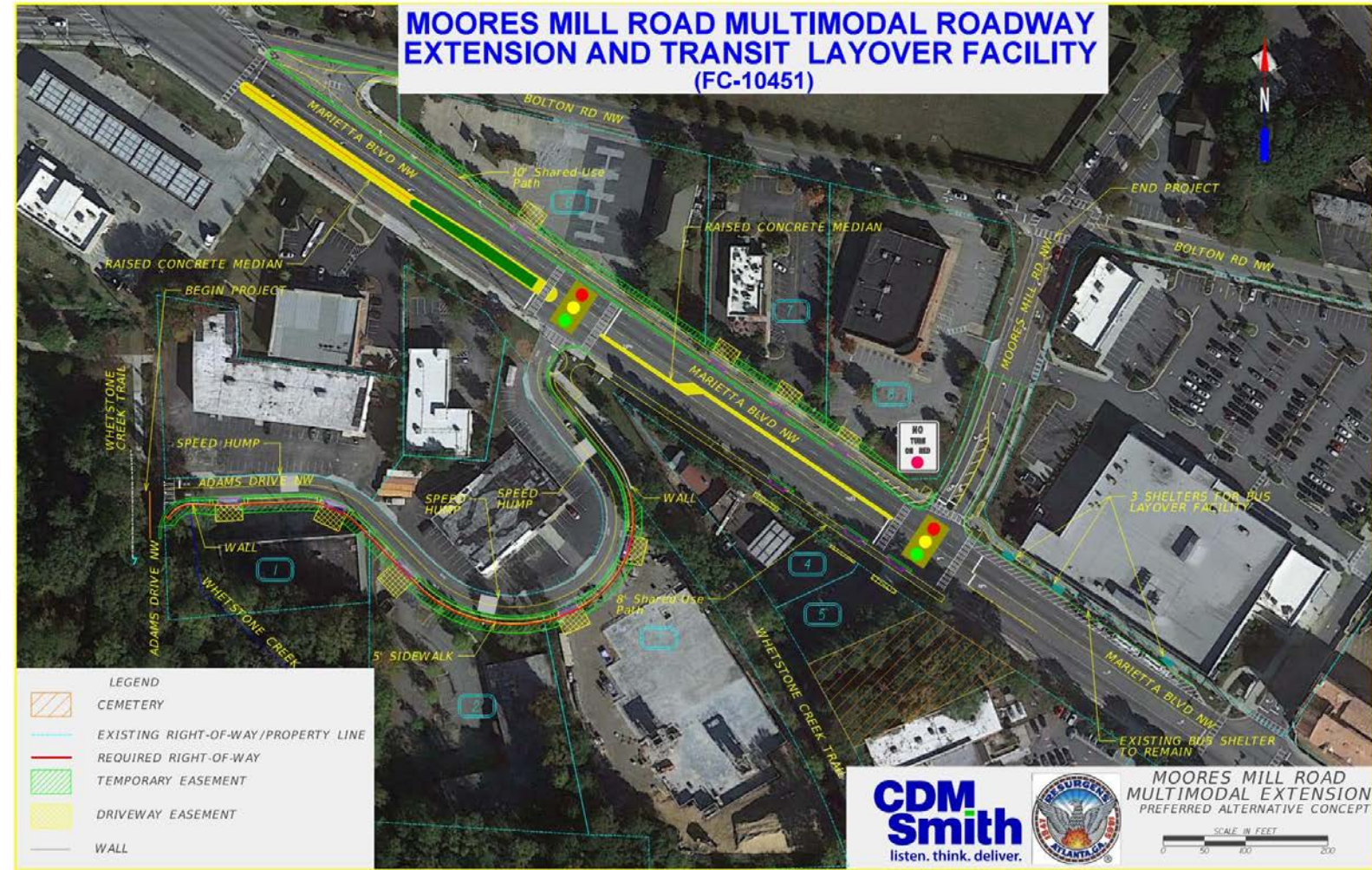






# Concept Overview

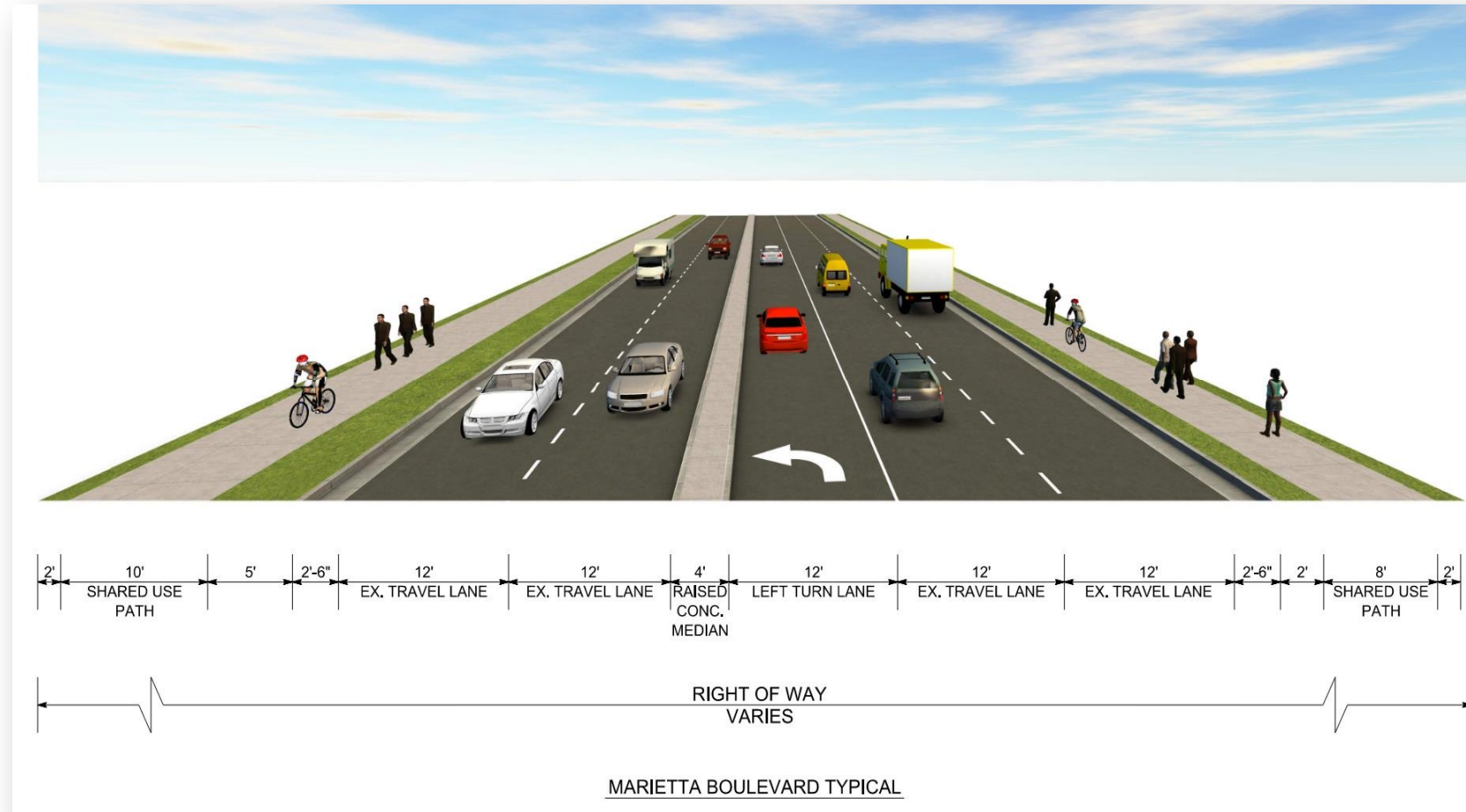
- ▶ Project Goals
  - ❑ Bike/Ped Connection from Whetstone Creek Trail to Transit Facility on Marietta Boulevard
  - ❑ Provide Bike/Pedestrian Crossing at Moores Mill Road
  - ❑ Provide Signal at Adams Drive
- ▶ Bike Accommodations
  - ❑ Shared Lanes and Shared Use Paths
- ▶ Pedestrian Accommodations
  - ❑ Sidewalks and Paths
- ▶ Traffic/Roadway Improvements
  - ❑ Resurfacing
  - ❑ 2 Traffic Signals
  - ❑ Raised Medians
- ▶ Transit
  - ❑ Bus Shelters for Layover Facility
- ▶ Lighting and Trash Bins on Moores Mill





# Improvements on Marietta Boulevard

- ▶ Improvement Limits
  - ❑ Bolton Road to Moores Mill Road
- ▶ Pedestrian/Bike Improvements
  - ❑ 8' Shared use on the South Shoulder
  - ❑ 10' Shared Use on the North Shoulder
- ▶ Traffic/Roadway Improvements
  - ❑ Resurfacing
  - ❑ 2 Traffic Signals
    - Moores Mill
    - Adams Drive
  - ❑ Raised Medians
- ▶ Transit
  - ❑ Bus shelters for Layover Facility








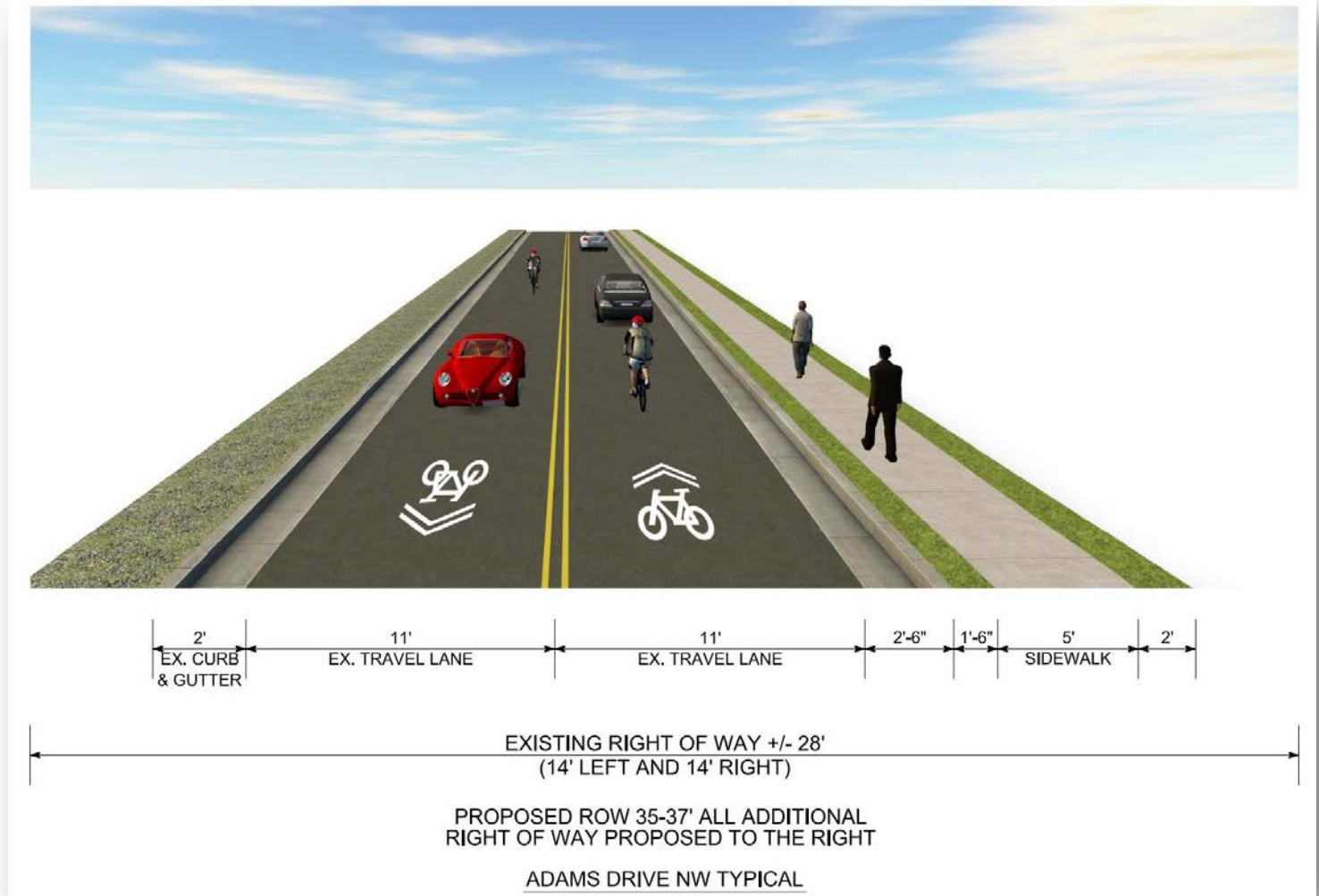
# Improvements on Marietta Boulevard

- ▶ Improvement Limits
  - ❑ Moores Mill Road to Signal Just East of Publix
- ▶ Pedestrian/Bike Improvements
  - ❑ 8' Shared use on the South Shoulder
  - ❑ Existing 10' Shared Use on the North Shoulder
- ▶ Traffic/Roadway Improvements
  - ❑ Resurfacing
  - ❑ Pavement Striping
- ▶ Transit
  - ❑ Bus shelters for Layover Facility



# Improvements on Adams Drive NW

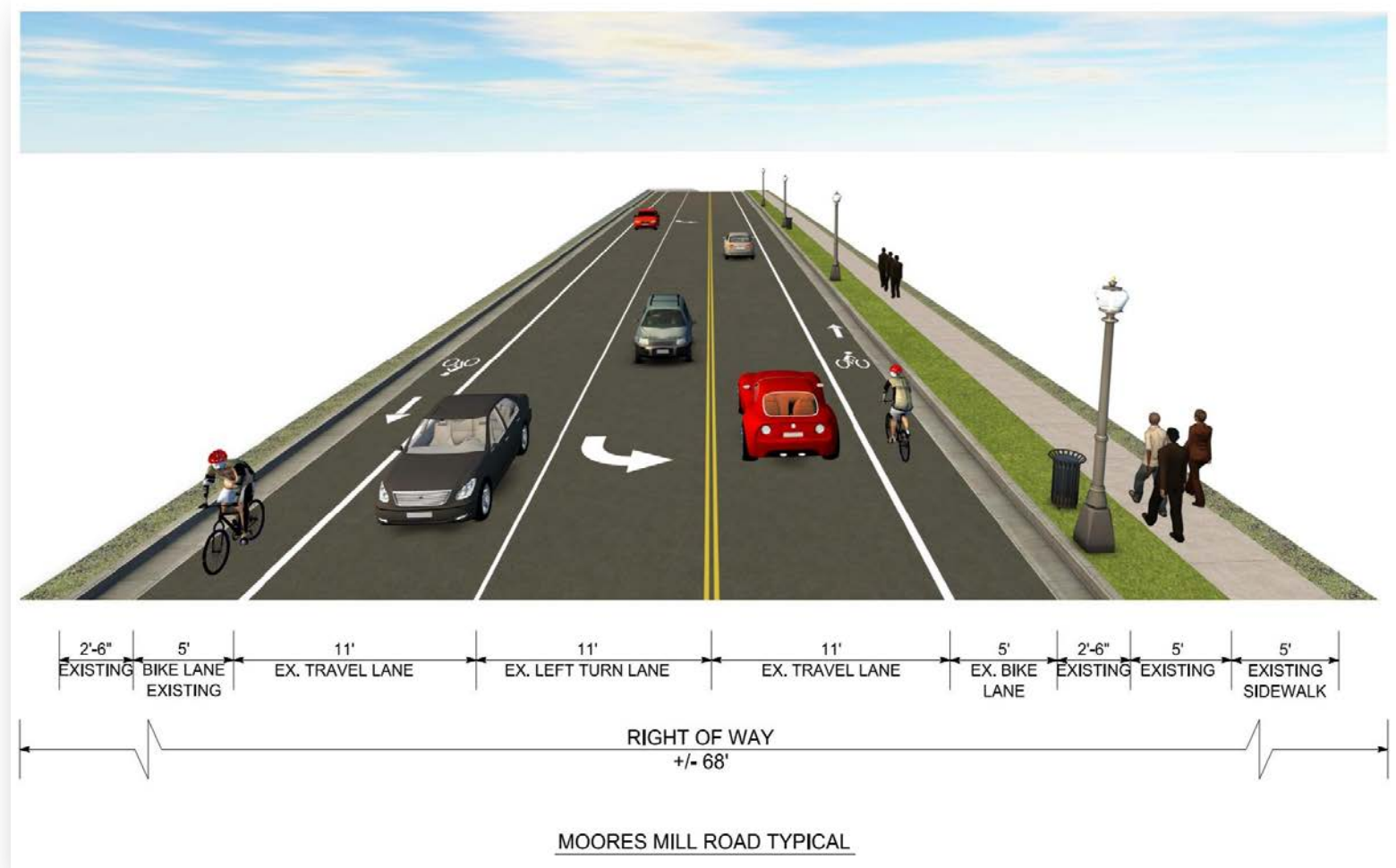
- ▶ Improvement Limits
  - ❑ Whetstone Creek trail to Marietta Boulevard
- ▶ Pedestrian Accommodations
  - ❑ 5' Sidewalk
- ▶ Bike Accommodations
  - ❑ 11' Lane to be shared bikes and cars
- ▶ Traffic/Roadway Improvements
  - ❑ Resurfacing Existing Lanes
  - ❑ Traffic Calming Measures
- ▶ Drainage
  - ❑ Roadway Drainage Structures to be added where feasible






# Improvements on Moores Mill Road

- ▶ Improvement Limits
  - ❑ Marietta Boulevard to Bolton Road
- ▶ Pedestrian Accommodations
  - ❑ Retain Existing 5' Sidewalk
  - ❑ Pedestrian lighting
- ▶ Bike Accommodations
  - ❑ Retain Existing 5' Bike Lane
- ▶ Traffic/Roadway Improvements
  - ❑ Restripe center lane to allow/provide left turns at the intersection with Marietta Boulevard
- ▶ Miscellaneous
  - ❑ Trash Bins



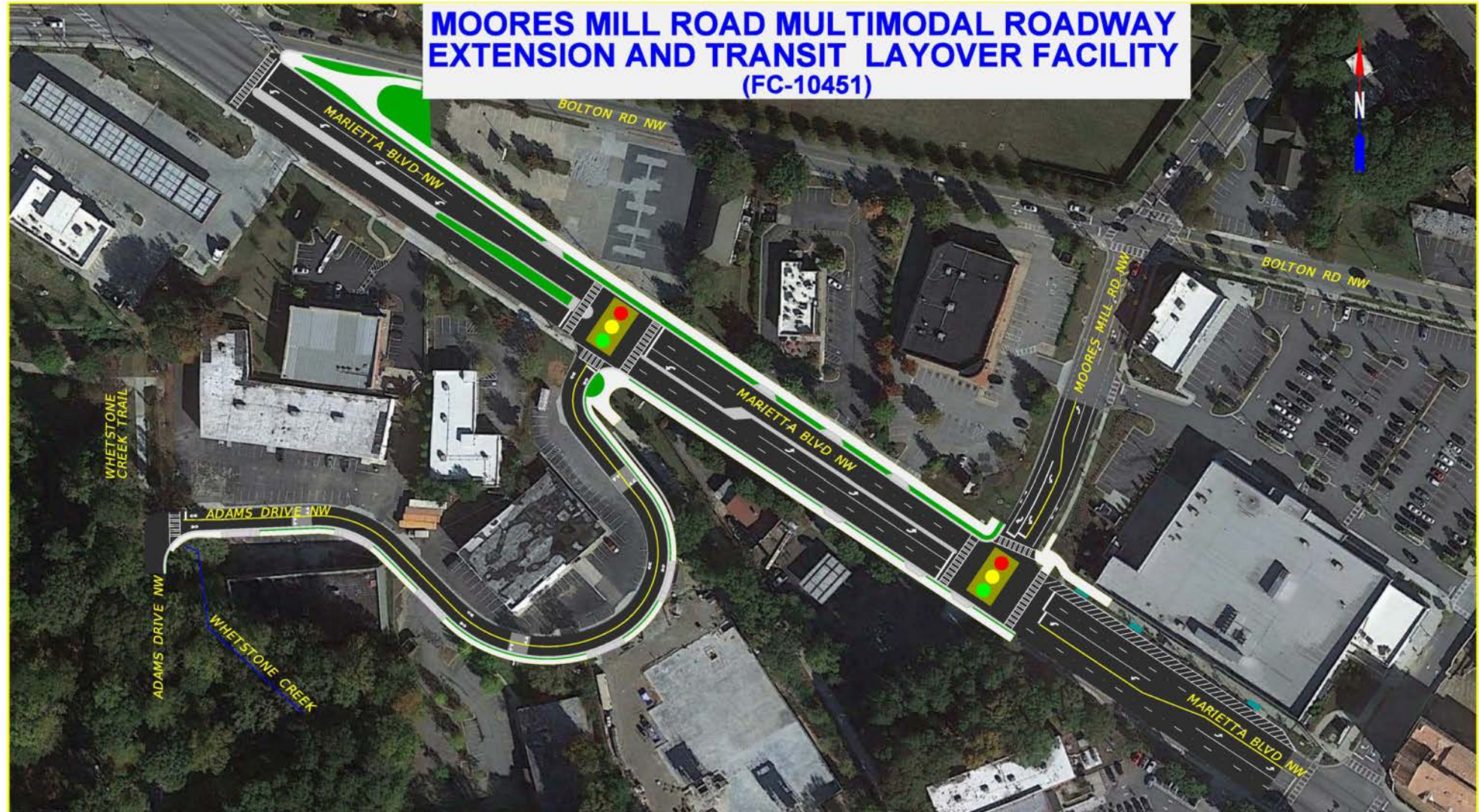
# Next Steps

- ▶ Preliminary Design – Complete September 2021
- ▶ Right of Way Plans – Complete October 2021
- ▶ Right of Way Acquisition – Begins October 2021
- ▶ 2<sup>nd</sup> Public Meeting – 1<sup>st</sup> Quarter 2022
- ▶ Final Plans – Complete March 2022
- ▶ Let to Construction – Fall 2022





# Questions?



# Feedback



**Multimodal Improvements to Adams Drive and Marietta  
Boulevard (FC10451, Moores Mill Road Multimodal Roadway  
Extension and Transit Layover Facility) Comment Card  
June 23, 2021**

*\*Please note this information is subject to Georgia Open Records Act (O.C.G.A. § 50-18-70).*

*Please print responses.*

Name \_\_\_\_\_

Address \_\_\_\_\_

How did you hear about this meeting? ☐ Email ☐ Social Media ☐ Word of Mouth

☐ Other \_\_\_\_\_

Do you understand the project after attending this meeting? ☐ Yes ☐ No

Please list additional comment/questions you may have (Feel free to use the back of this sheet for additional space):

---

---

---

---

---

---

---

---

---

---

Check (✓) the phrase below which best describes your feeling about the project.

☐ I SUPPORT IT

☐ I OPPOSE IT

☐ I am UNCOMMITTED

Written comments will be accepted until \_\_\_\_\_, 2021

Email your comments to [ATL.DOT@AtlantaGA.gov](mailto:ATL.DOT@AtlantaGA.gov)  
In the subject line of the email, please reference the name, date, and title of the meeting for which you are leaving comment or questions.





# Closing Remarks/Reminders



## ➤ Comments Sent via Email

- ☐ Please Place Moores Mill in Subject Line

## ➤ Please Respond to Preferred Scope and Timeline on Your Comment Cards

## ➤ The Presentation, Comment Cards, and Layout will be on the website.

- ☐ [WWW.RenewAtlantaBond.com](http://WWW.RenewAtlantaBond.com) – Complete Streets – South Boulevard





# Follow us on social media!

@ATL DOT



.com/ATL DOT



@ATL DOT



ATL.DOT

nextdoor

ATL DOT@AtlantaGA.gov

